

Annie's Teaching Resources

Quality Resources at affordable prices



Thank you for your purchase! Please provide feedback as it is critical for continuous improvement. We strive for a 4.0 rating on each product as we want to make our customers satisfied with their purchases. Also, did you know that you can earn TpT credits toward future purchases by providing feedback on this resource? [Click here](#) for more information.



Copyright © Annie's Teaching Resources. All rights reserved by author. This product is to be used by the original downloader only. Copying for more than one teacher, classroom, department, school, or school system is prohibited. This product may not be distributed or displayed digitally for public view. Failure to comply is a copyright infringement and a violation of the Digital Millennium Copyright Act (DMCA). Clipart and elements found in this PDF are copyrighted and cannot be extracted and used outside of this file without permission or license. Intended for classroom and personal use by the original purchaser ONLY.

If you wish to distribute this file to others, you must purchase additional licenses for each user. Additional licenses are usually priced at a rate of 50% off the original purchase price.

ADDITIONAL LICENSES CAN BE PURCHASED BY VISITING YOUR ["MY PURCHASES"](#) PAGE OF TPT AND WILL BE LOCATED DIRECTLY BENEATH THE "DOWNLOAD NOW" BUTTON FOR THIS PRODUCT.

Thank You!

Check back often as we'll be continually adding new products to the store throughout the year

# Sweden



**Name :**

---

**Class :**

---

**Date :**

---

**Write the correct answers in the blank.**

1. Sweden are divided into three major regions:

- \_\_\_\_\_
- \_\_\_\_\_
- \_\_\_\_\_

2. Sweden is a unitary state, divided into \_\_\_\_\_ counties and \_\_\_\_\_ municipalities.

3. Sweden is a Scandinavian country in \_\_\_\_\_ Europe.

4. It occupies the eastern and the southern part of the \_\_\_\_\_ Peninsula.

5. The countries that border Sweden are:

- \_\_\_\_\_ to the west
- \_\_\_\_\_ to the north east,
- \_\_\_\_\_ Sea to the south
- \_\_\_\_\_ to the east

6. Sweden is connected to \_\_\_\_\_ by a bridge-tunnel across the Oresund

7. About 15% of Sweden lies north of the \_\_\_\_\_.

8. Sweden includes two large islands - \_\_\_\_\_ and \_\_\_\_\_, which are situated in the Baltic Sea.

10. The capital and largest city is \_\_\_\_\_.

11. The currency of Sweden is the \_\_\_\_\_.

12. The people of Sweden are called \_\_\_\_\_.

13. Sweden is a representative democracy in a \_\_\_\_\_ system.

14 The \_\_\_\_\_ is the head of state.

15. The Executive power is exercised by the Government, chaired by the \_\_\_\_\_

16. \_\_\_\_\_ is the official language of Sweden.

17. Most of Sweden has a temperate climate with \_\_\_\_\_ distinct seasons

18. The country can be divided into three types of climate

- the southernmost part has an \_\_\_\_\_ climate,
- the central part has a \_\_\_\_\_ climate
- northernmost part has a \_\_\_\_\_ climate

19. Since 1995 Sweden has been a member of the \_\_\_\_\_ Union

20. The \_\_\_\_\_ Christianity is officially the largest religion in Sweden, with 66% of the Swedish citizens being the members of the Church of Sweden

21. The Swedish band \_\_\_\_\_ in April 1974 won the Eurovision Song Contest.

22. \_\_\_\_\_ is the National Day of Sweden

23. The Swedish flag is \_\_\_\_\_ with a \_\_\_\_\_ Scandinavian cross.

24. The Swedish border with Norway is an area of mountainous land, known as the \_\_\_\_\_

25. \_\_\_\_\_ is the highest mountain in Sweden.

26. The river \_\_\_\_\_ flows through Norway and Sweden and passes into Sweden's largest lake, Vanern

27. Name the German landmarks with the word list: Museum of National History, Goddess of Peace, Kalmar Castle, Stockholm City hall, Royal Palace

a



---

---

b



---

---

c



---

---

d



---

---

e

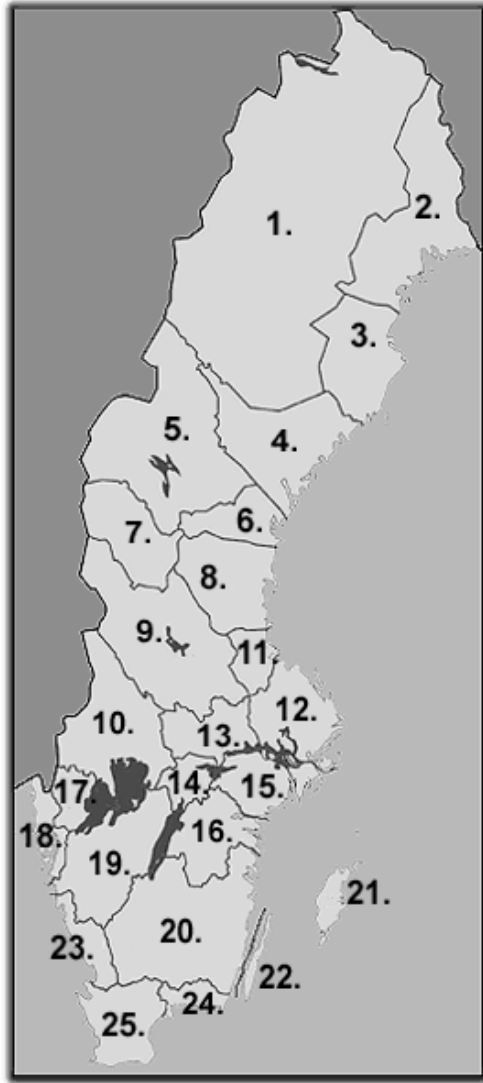


---

---

**Word List**

- Gastrikland
- Halsingland
- Medelpad
- Ångermanland
- Vasterbotten
- Norrbotten,
- Harjedalen
- Jamtland
- Lapland
- Uppland
- Sodermanland
- Vastmanland
- Narke
- Varmland
- Dalarna
- Vastergotland
- Dalsland
- Ostergotland
- Smaland
- Oland
- Gotland
- Bohuslan
- Skane
- Halland
- Blekinge

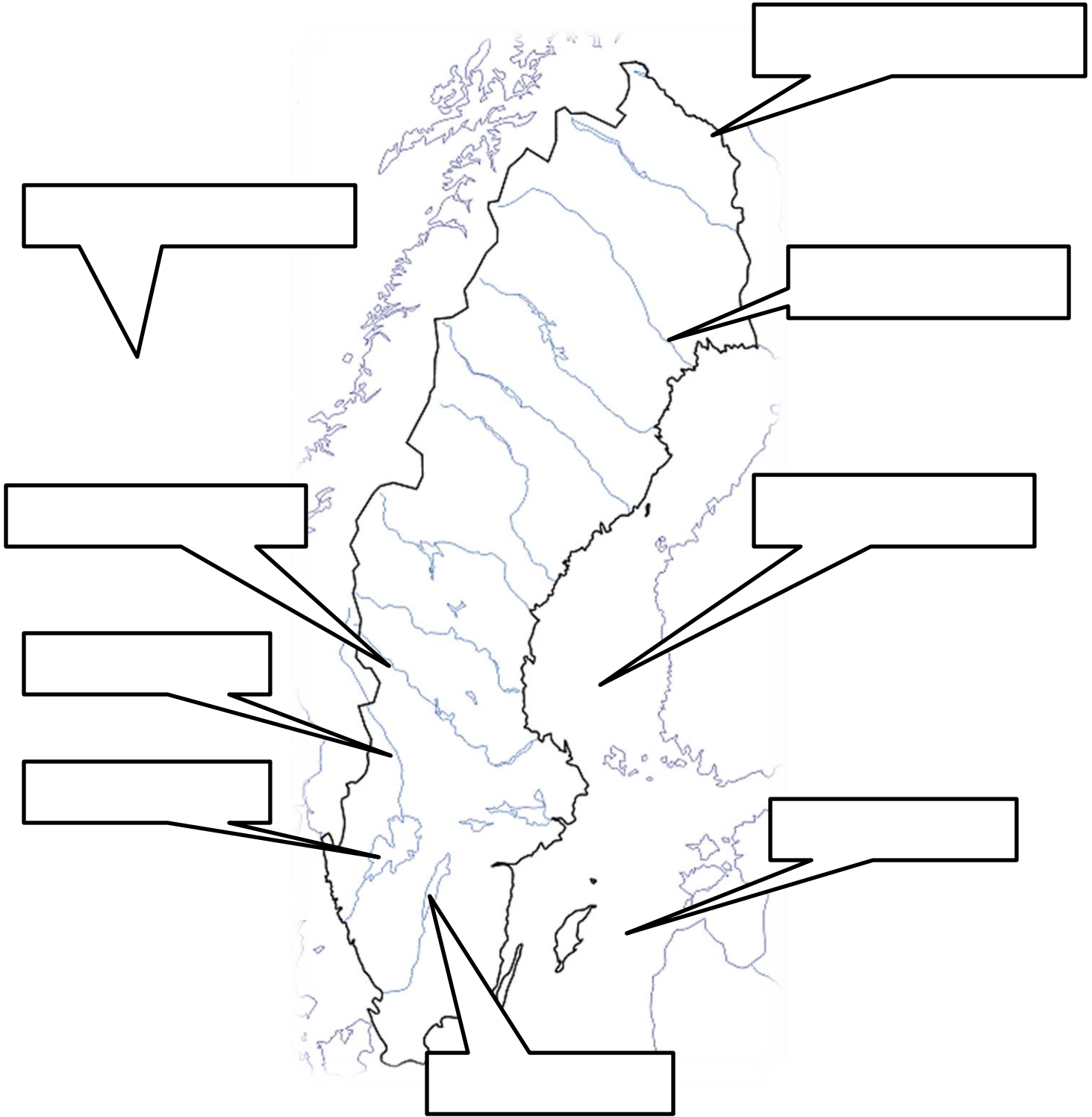


28. Using the word list write the name of the provinces corresponding to the numbers

1	2	3
4	5	6
7	8	9
10	11	12
13	14	15
16	17	18
19	20	21
22	23	24
25		

**Label the rivers lakes and seas with the word lists:**

River Konkamaalven   Gulf of Bothnia   Norwegian Sea   River Klaralven  
Baltic Sea   Lake Vanern   Lake Vattern













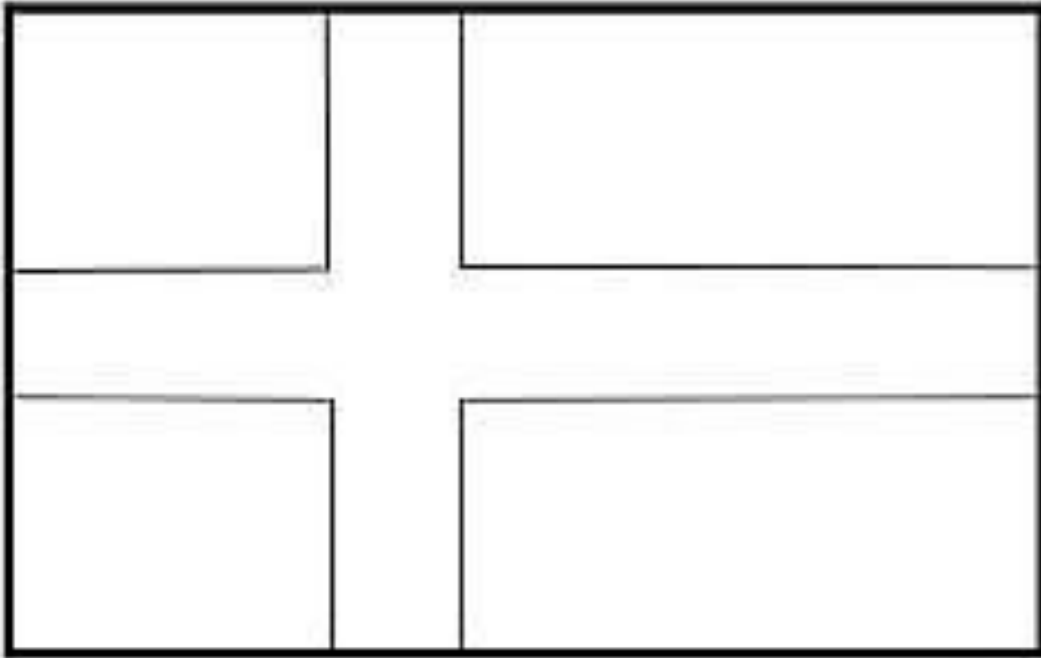


Describe the education of Sweden; public and private.

Describe the Swedish system of government.

Colour the flag

SWEDEN



Color the flag

SWEDEN

